




 GPS Map Camera



**Bhopal, Madhya Pradesh, India**

Bhoj Mukta University, Indus Empire, Shahpura,


Bhopal, Madhya Pradesh 462016, India

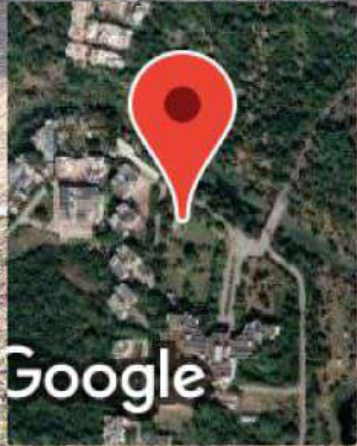
Lat 23.195908°

Long 77.417099°

20/03/23 06:49 AM GMT +05:30



 GPS Map Camera



**Bhopal, Madhya Pradesh, India**

5CV6+QXF, Yashoda Vihar Colony, Chuna Bhatti,  
Bhopal, Madhya Pradesh 462016, India

Lat 23.194489°

Long 77.412495°

19/03/23 03:04 PM GMT +05:30



पहचान नयी | कर्तव्य वही।

www.bandhanmutual.com

भोज (मुक्त) विश्वविद्यालय  
बस स्टॉप



नगर पालिक निगम भोपाल



पहचान नयी |  
कर्तव्य वही।

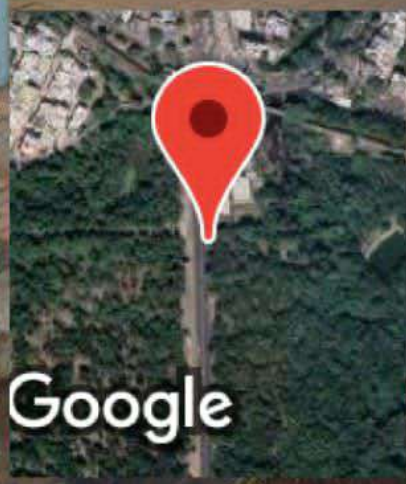


जब हो गया है



IDFC MUTUAL FUND


GPS Map Camera

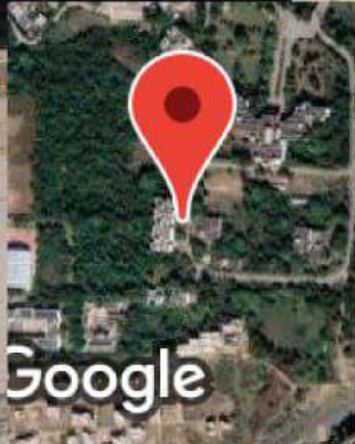


Google

**Bhopal, Madhya Pradesh, India**  
Bhoj Mukt University, Indus Empire, Shahpura,  
Bhopal, Madhya Pradesh 462016, India  
Lat 23.195781°  
Long 77.417113°  
20/03/23 06:50 AM GMT +05:30



 GPS Map Camera



**Bhopal, Madhya Pradesh, India**


5CR6+QXM, Yashoda Vihar Colony, Kolar Rd,

Bhopal, Madhya Pradesh 462007, India

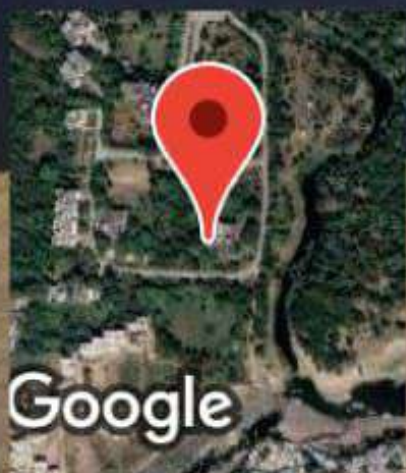
Lat 23.192368°

Long 77.411968°

19/03/23 02:49 PM GMT +05:30



 GPS Map Camera



Google

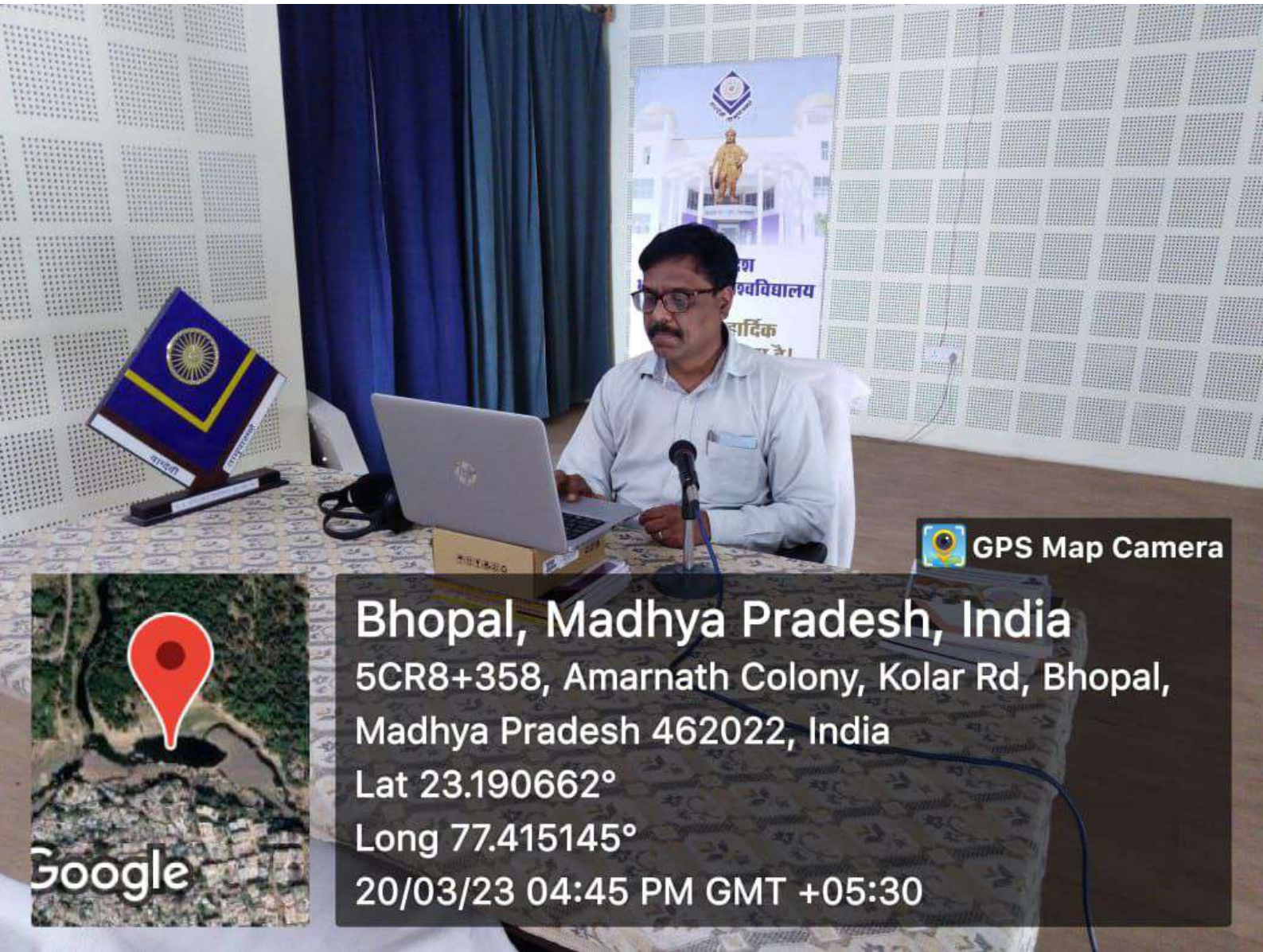
## Bhopal, Madhya Pradesh, India


5CR6+QXM, Yashoda Vihar Colony, Kolar Rd,  
Bhopal, Madhya Pradesh 462007, India

Lat 23.192096°

Long 77.413201°

20/03/23 04:47 PM GMT +05:30



 GPS Map Camera

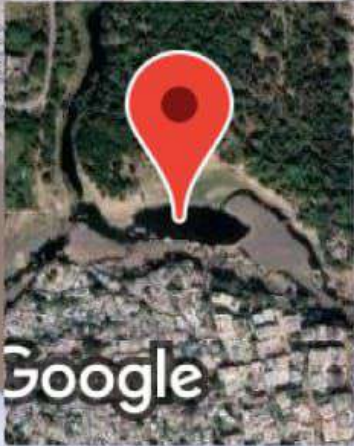
**Bhopal, Madhya Pradesh, India**

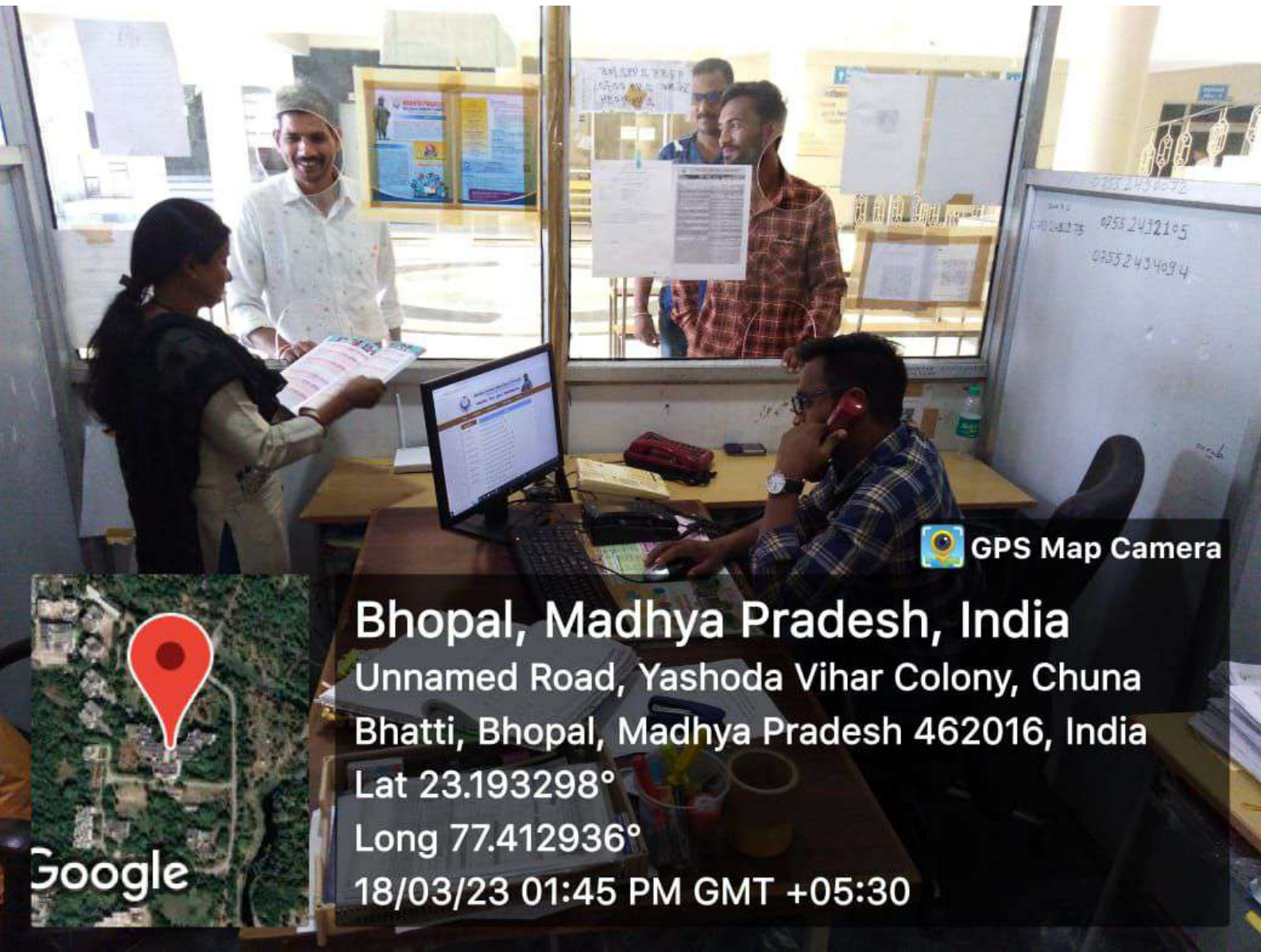
5CR8+358, Amarnath Colony, Kolar Rd, Bhopal,  
Madhya Pradesh 462022, India

Lat 23.190662°

Long 77.415145°

20/03/23 04:45 PM GMT +05:30





 GPS Map Camera

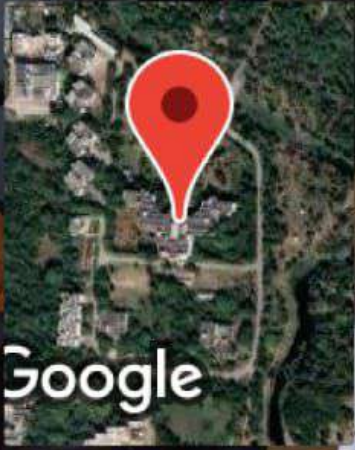
**Bhopal, Madhya Pradesh, India**

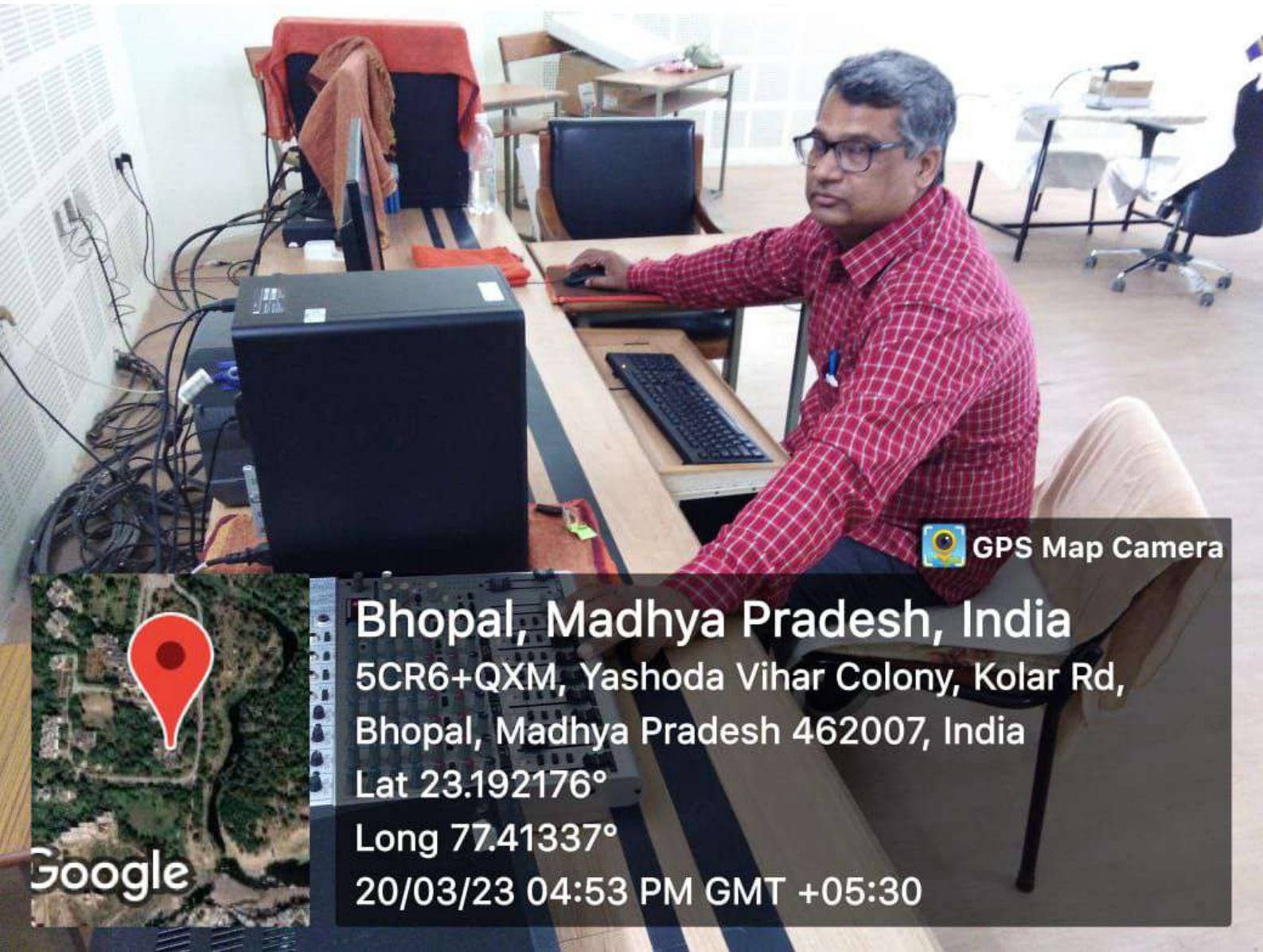
Unnamed Road, Yashoda Vihar Colony, Chuna  
Bhatti, Bhopal, Madhya Pradesh 462016, India


Lat 23.193298°

Long 77.412936°

18/03/23 01:45 PM GMT +05:30





 GPS Map Camera

**Bhopal, Madhya Pradesh, India**

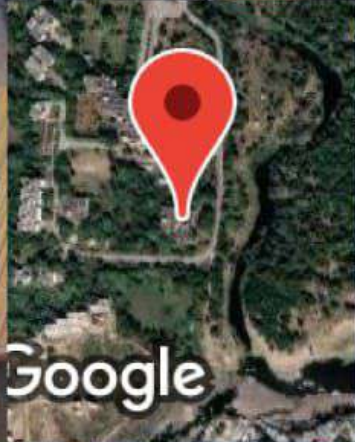
5CR6+QXM, Yashoda Vihar Colony, Kolar Rd,

Bhopal, Madhya Pradesh 462007, India

Lat 23.192176°


Long 77.41337°

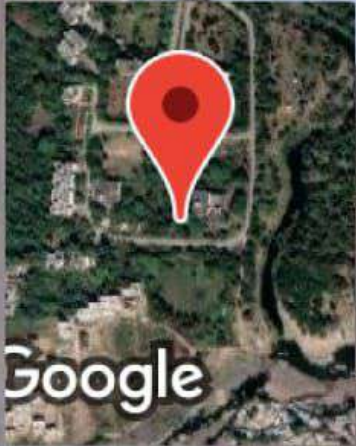
20/03/23 04:53 PM GMT +05:30







 GPS Map Camera



**Bhopal, Madhya Pradesh, India**

5CR6+QXM, Yashoda Vihar Colony, Kolar Rd,

Bhopal, Madhya Pradesh 462007, India

Lat 23.192014°

Long 77.413019°

20/03/23 04:44 PM GMT +05:30

मध्यप्रदेश भोज (मुक्त) विश्वविद्यालय, भोपाल

के  
अधिकारी आवास खण्ड-बीन का लोकार्पण  
भारत की राष्ट्रपति

महापति श्रीमती प्रतिभा देवीसिंह पाटील  
द्वारा

महामहिम राज्यपाल डॉ. बलराम जाखड़ की अध्यक्षता  
एवं

माननीय श्री शिवराज सिंह चौहान, मुख्यमंत्री  
एवं

माननीय श्री अनूप मिश्रा

उच्च शिक्षा मंत्री की उपस्थिति में

आज रविवार 29 जून 2008 को सम्पन्न हुआ।

आषाढ़ कृष्ण एकादश वि. सं. 2065

डॉ. कमलाकर सिंह

कन्यापति

NOTICE BOARD



GPS Map Camera

**Bhopal, Madhya Pradesh, India**

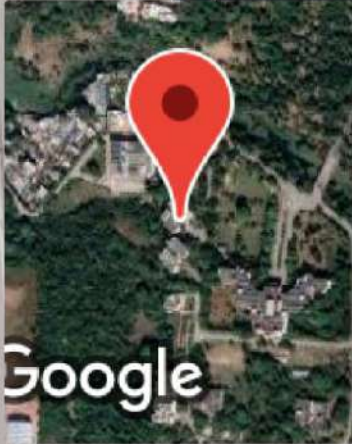
5CV6+QXF, Yashoda Vihar Colony, Chuna Bhatti,

Bhopal, Madhya Pradesh 462016, India

Lat 23.194052°

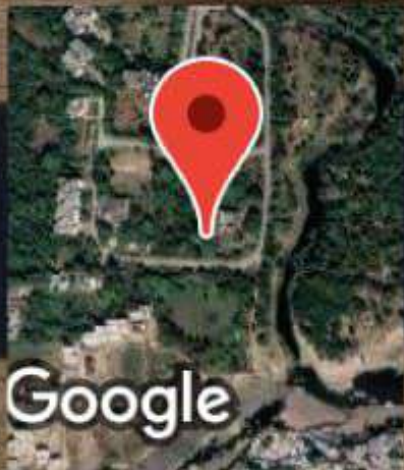
Long 77.411926°

20/03/23 07:09 AM GMT +05:30





 GPS Map Camera




**Bhopal, Madhya Pradesh, India**  
5CR6+QXM, Yashoda Vihar Colony, Kolar Rd,  
Bhopal, Madhya Pradesh 462007, India

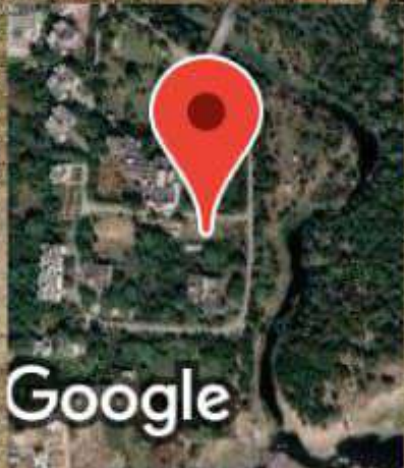
Lat 23.19204°

Long 77.413159°

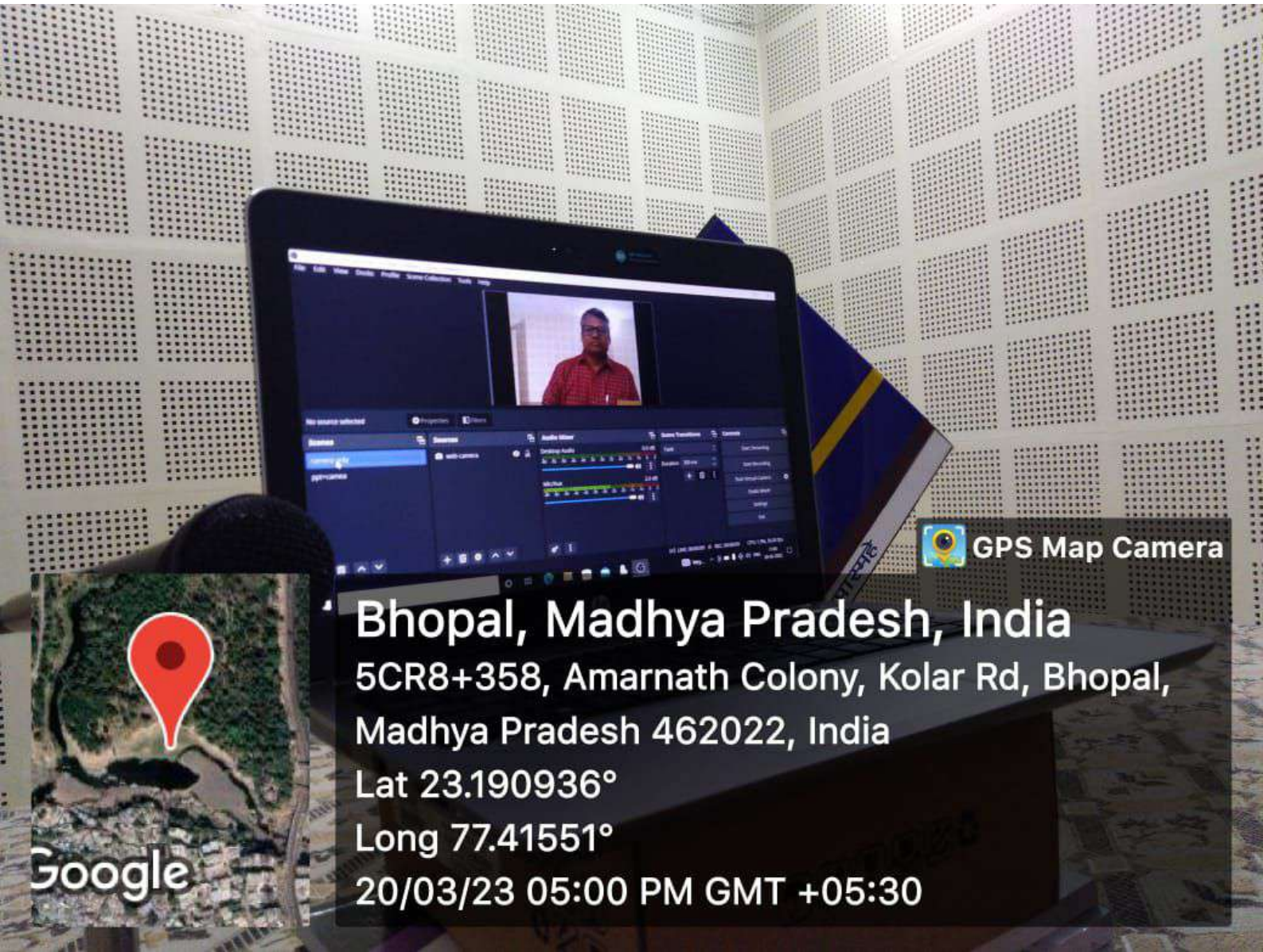
20/03/23 04:47 PM GMT +05:30



 GPS Map Camera



**Bhopal, Madhya Pradesh, India**  
5CR6+QXM, Yashoda Vihar Colony, Kolar Rd,  
Bhopal, Madhya Pradesh 462007, India  
Lat 23.192687°  
Long 77.413342°  
19/03/23 02:37 PM GMT +05:30



 GPS Map Camera

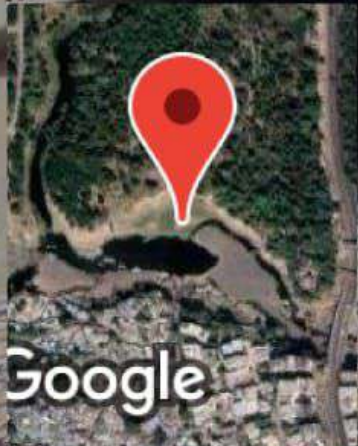
**Bhopal, Madhya Pradesh, India**


5CR8+358, Amarnath Colony, Kolar Rd, Bhopal,  
Madhya Pradesh 462022, India

Lat 23.190936°

Long 77.41551°


20/03/23 05:00 PM GMT +05:30

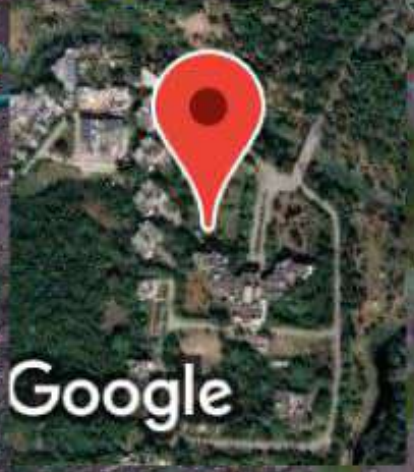




ए. एस. टी.  
ए. ए. आर. एन.  
सिस्टम  
भारतीय डाक  
National Post  
SUB POST OFFICE  
MP BRANCH  
UNIVERSITY

Post  
Pension Bank  
ए. एस. टी.  
ए. ए. आर. एन.  
सिस्टम

 GPS Map Camera



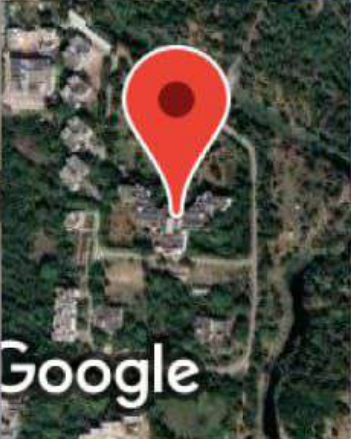
Google

**Bhopal, Madhya Pradesh, India**  
5CV6+QXF, Yashoda Vihar Colony, Chuna  
Bhatti, Bhopal, Madhya Pradesh 462016, India  
Lat 23.193797°  
Long 77.412484°  
19/03/23 03:00 PM GMT +05:30

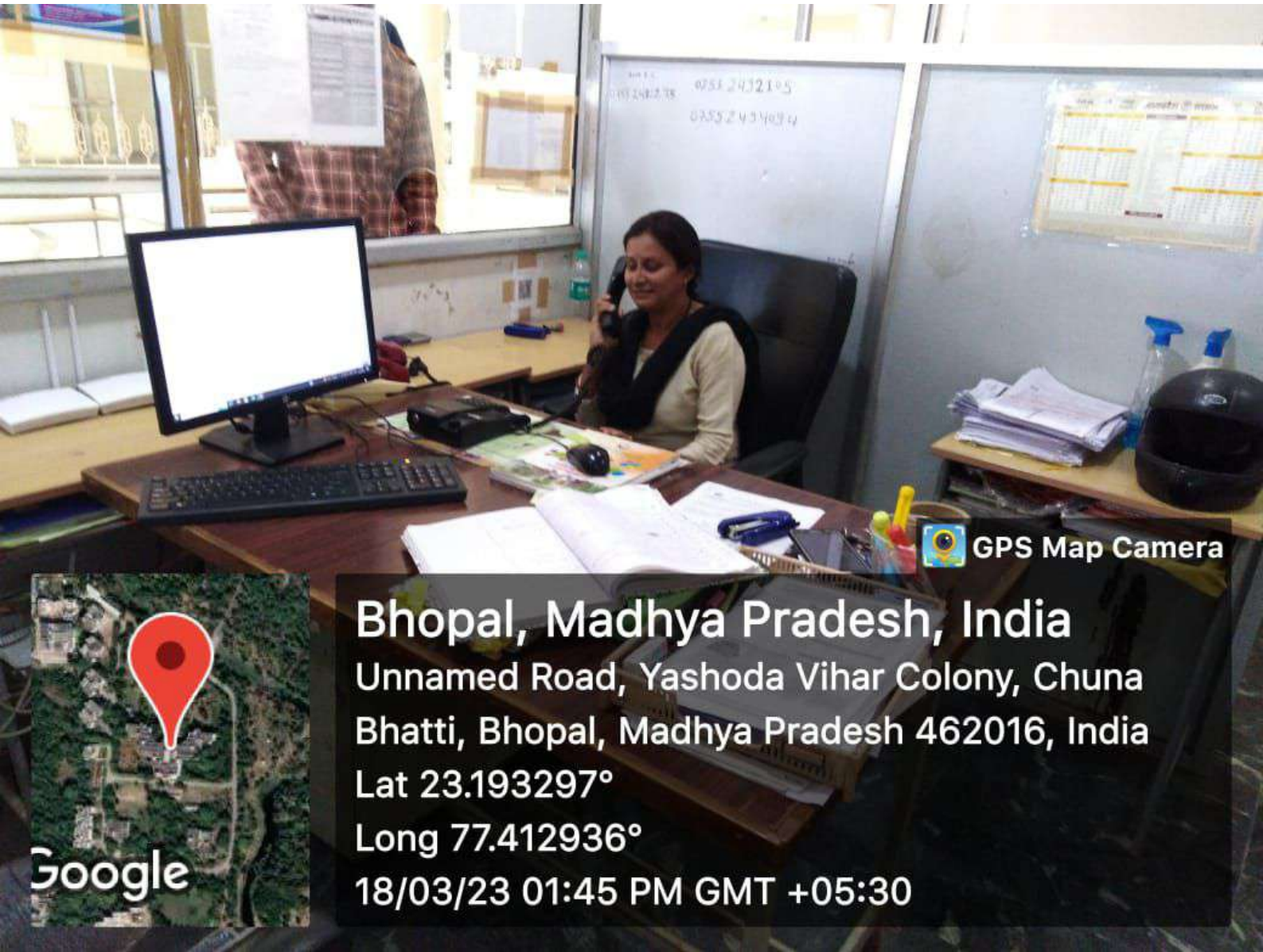
RECEPTION



GPS Map Camera



**Bhopal, Madhya Pradesh, India**  
Unnamed Road, Yashoda Vihar Colony, Chuna  
Bhatti, Bhopal, Madhya Pradesh 462016, India  
Lat 23.193298°  
Long 77.412946°  
18/03/23 01:46 PM GMT +05:30



 GPS Map Camera

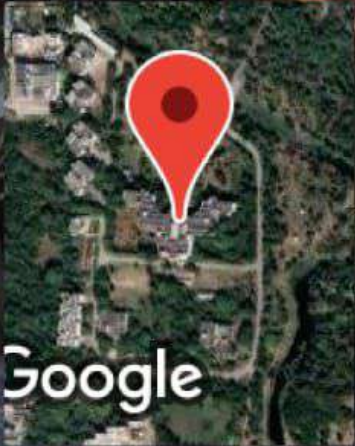
**Bhopal, Madhya Pradesh, India**

Unnamed Road, Yashoda Vihar Colony, Chuna  
Bhatti, Bhopal, Madhya Pradesh 462016, India

Lat 23.193297°

Long 77.412936°


18/03/23 01:45 PM GMT +05:30

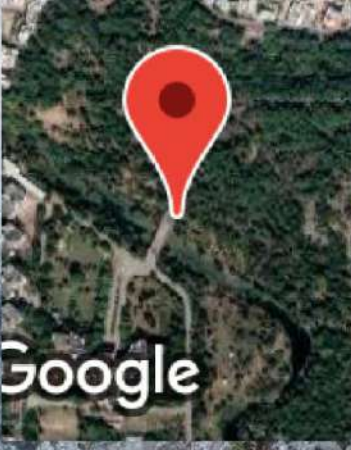






म.प्र. भोज (मुक्त) विश्वविद्यालय, भोपाल  
 कलियासोत पुल का उद्घाटन  
 महामहिम डॉ. बलराम जाखड़,  
 राज्यपाल एवं कुलाधिपति के मुख्य आतिथ्य में  
 माननीय शिवराज सिंह चौहान,  
 मुख्यमंत्री, की अध्यक्षता एवं  
 माननीय तुकोजीराव पवार,  
 मुख्यमंत्री, उद्यमशिक्षा के विशिष्ट आतिथ्य में  
 6 दिसम्बर 2006 को सम्पन्न हुआ।  
 कासटाकर सिंह

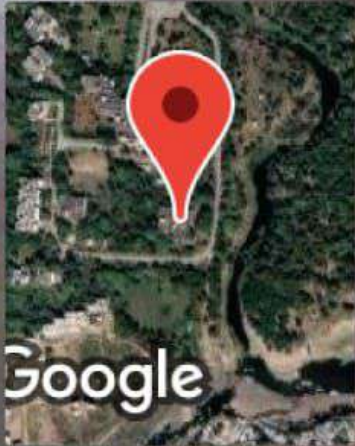
 GPS Map Camera



**Bhopal, Madhya Pradesh, India**  
 5CV7+M9X, Yashoda Vihar Colony, Chuna Bhatti,  
 Bhopal, Madhya Pradesh 462016, India  
 Lat 23.194726°  
 Long 77.413666°  
 20/03/23 06:41 AM GMT +05:30



 GPS Map Camera



**Bhopal, Madhya Pradesh, India**

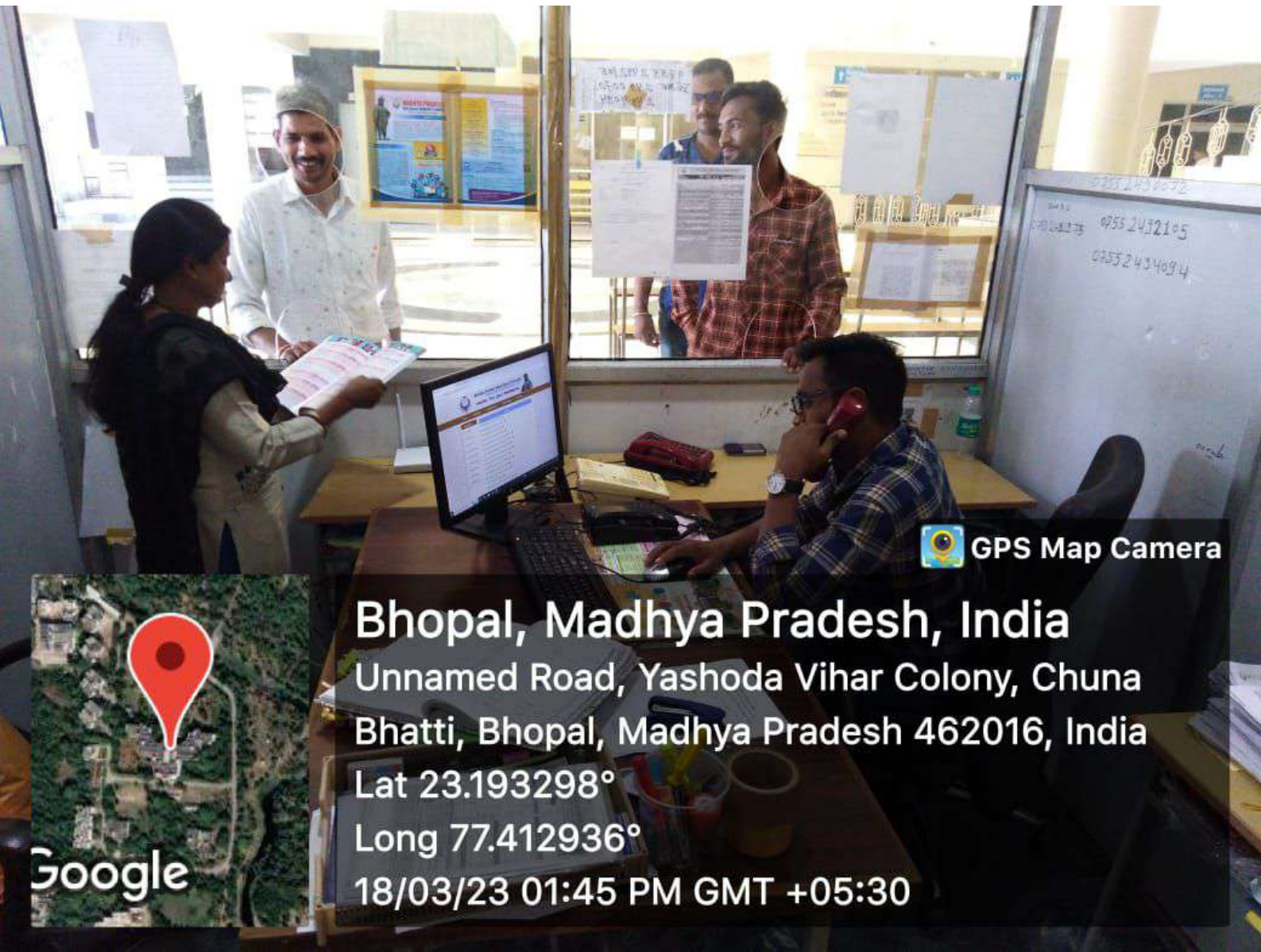
5CR6+QXM, Yashoda Vihar Colony, Kolar Rd,

Bhopal, Madhya Pradesh 462007, India

Lat 23.192167°

Long 77.41337°

20/03/23 05:01 PM GMT +05:30



 GPS Map Camera

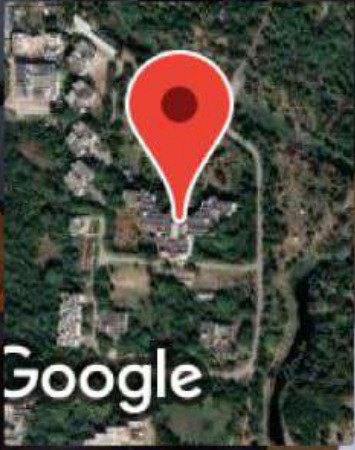
**Bhopal, Madhya Pradesh, India**

Unnamed Road, Yashoda Vihar Colony, Chuna  
Bhatti, Bhopal, Madhya Pradesh 462016, India

Lat 23.193298°

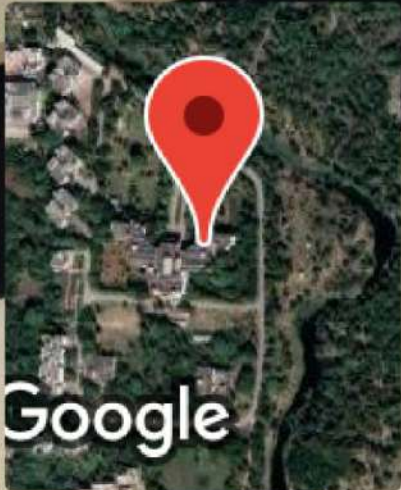
Long 77.412936°

18/03/23 01:45 PM GMT +05:30





 GPS Map Camera



## Bhopal, Madhya Pradesh, India

5CV7+M9X, Yashoda Vihar Colony, Chuna  
Bhatti, Bhopal, Madhya Pradesh 462016, India


Lat 23.193395°

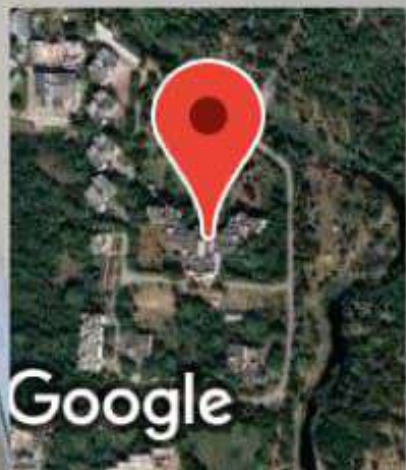
Long 77.413238°

27/02/23 12:21 PM GMT +05:30





 GPS Map Camera



Google

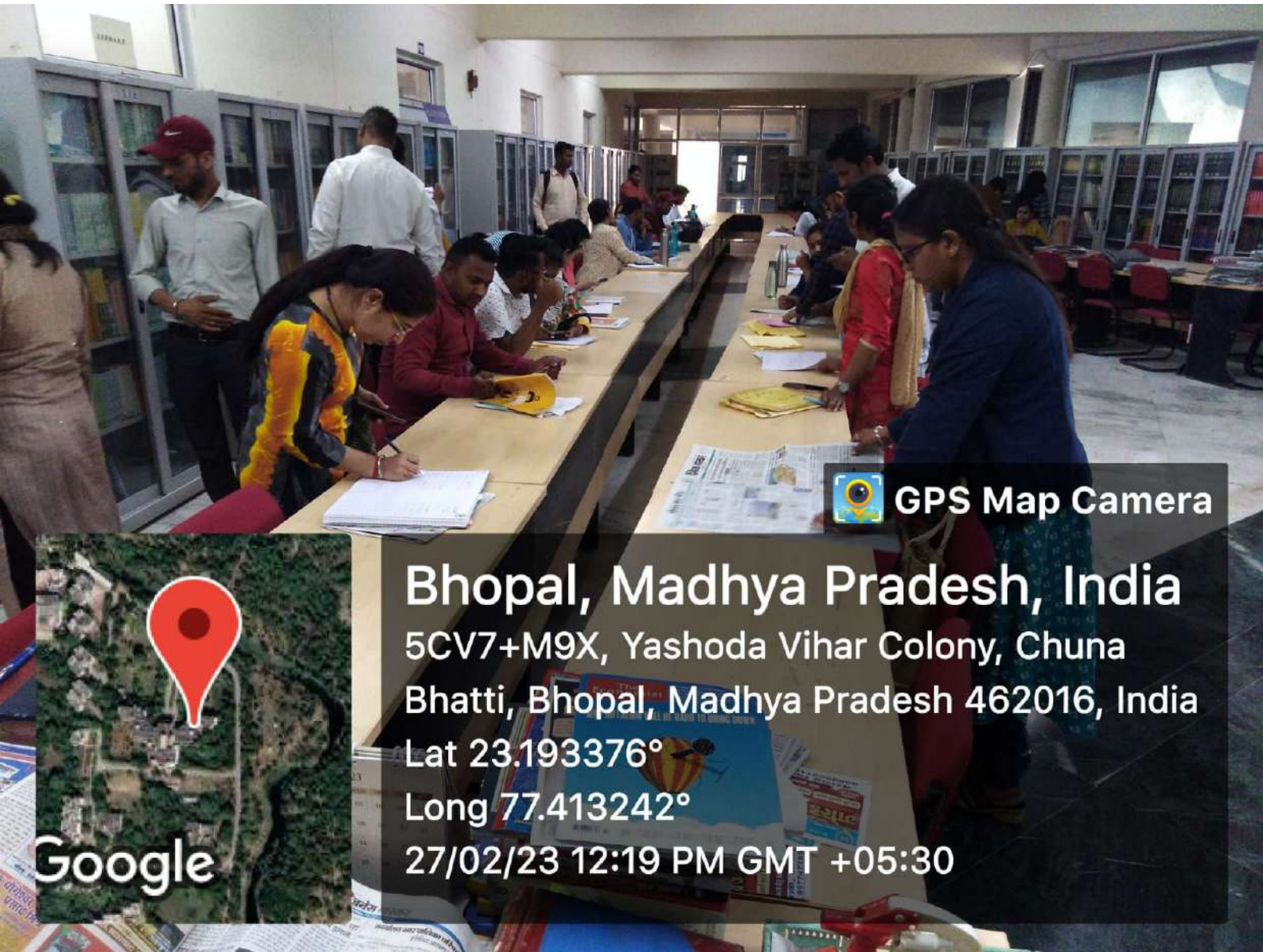
# Bhopal, Madhya Pradesh, India

Unnamed Road, Yashoda Vihar Colony, Chuna Bhatti, Bhopal, Madhya Pradesh 462016, India

Lat 23.193298°

Long 77.412946°

18/03/23 01:46 PM GMT +05:30



 **GPS Map Camera**

**Bhopal, Madhya Pradesh, India**

5CV7+M9X, Yashoda Vihar Colony, Chuna

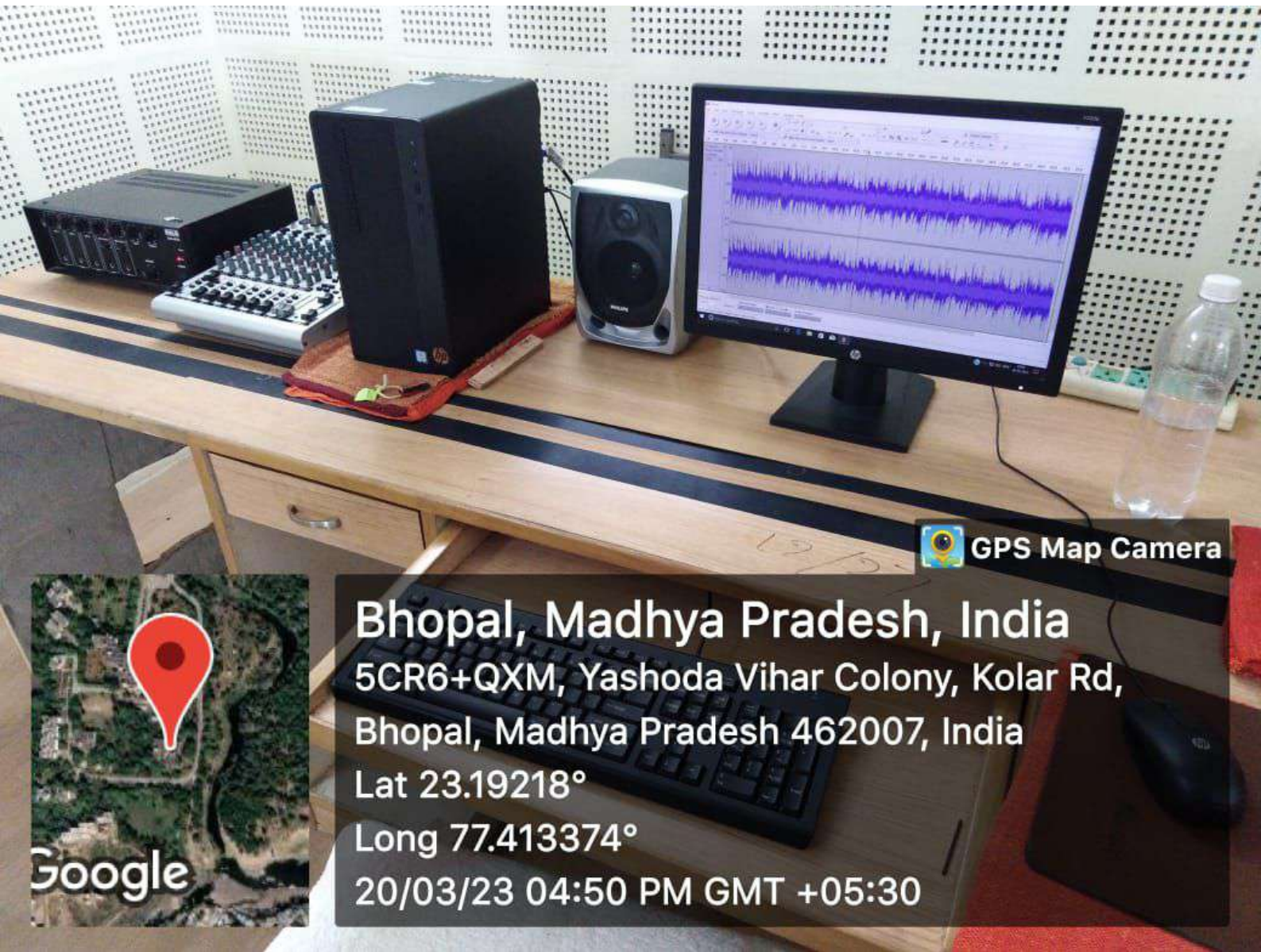
Bhatti, Bhopal, Madhya Pradesh 462016, India


Lat 23.193376°

Long 77.413242°

27/02/23 12:19 PM GMT +05:30

**Google**



 GPS Map Camera

**Bhopal, Madhya Pradesh, India**

5CR6+QXM, Yashoda Vihar Colony, Kolar Rd,

Bhopal, Madhya Pradesh 462007, India

Lat 23.19218°

Long 77.413374°

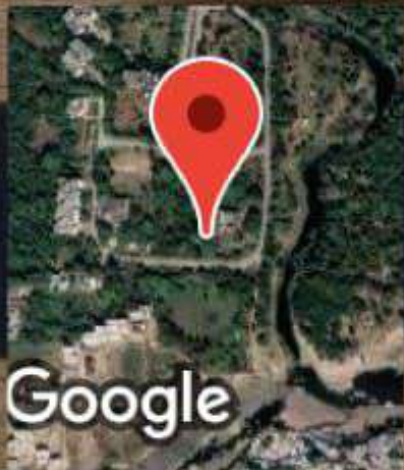
20/03/23 04:50 PM GMT +05:30







 GPS Map Camera



Google

**Bhopal, Madhya Pradesh, India**  
5CR6+QXM, Yashoda Vihar Colony, Kolar Rd,  
Bhopal, Madhya Pradesh 462007, India


Lat 23.19204°

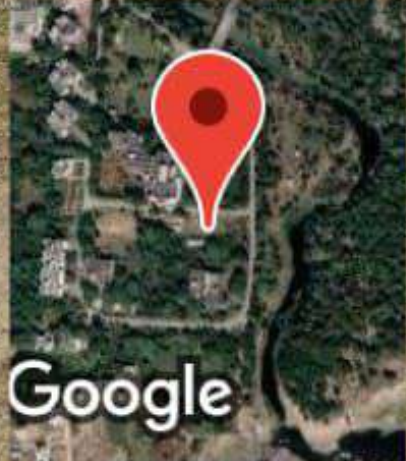
Long 77.413159°

20/03/23 04:47 PM GMT +05:30






 GPS Map Camera



**Bhopal, Madhya Pradesh, India**  
5CR6+QXM, Yashoda Vihar Colony, Kolar Rd,  
Bhopal, Madhya Pradesh 462007, India  
Lat 23.192687°  
Long 77.413342°  
19/03/23 02:37 PM GMT +05:30



 GPS Map Camera

**Bhopal, Madhya Pradesh, India**

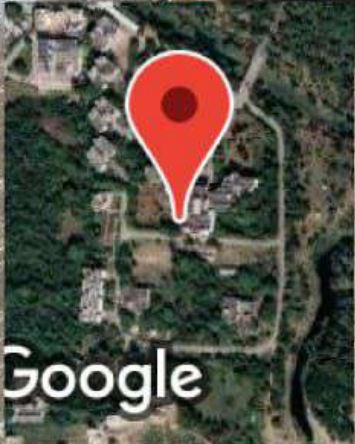
5CR6+QXM, Yashoda Vihar Colony, Kolar Rd,

Bhopal, Madhya Pradesh 462007, India


Lat 23.193055°

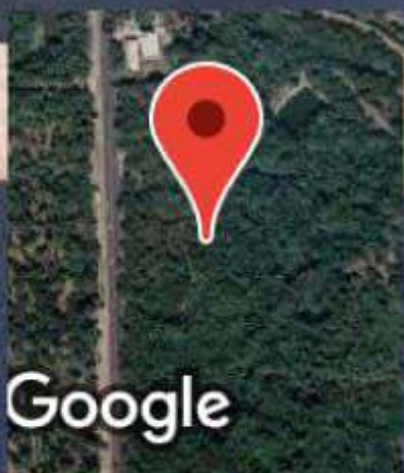
Long 77.412704°

19/03/23 02:20 PM GMT +05:30





 GPS Map Camera



Google

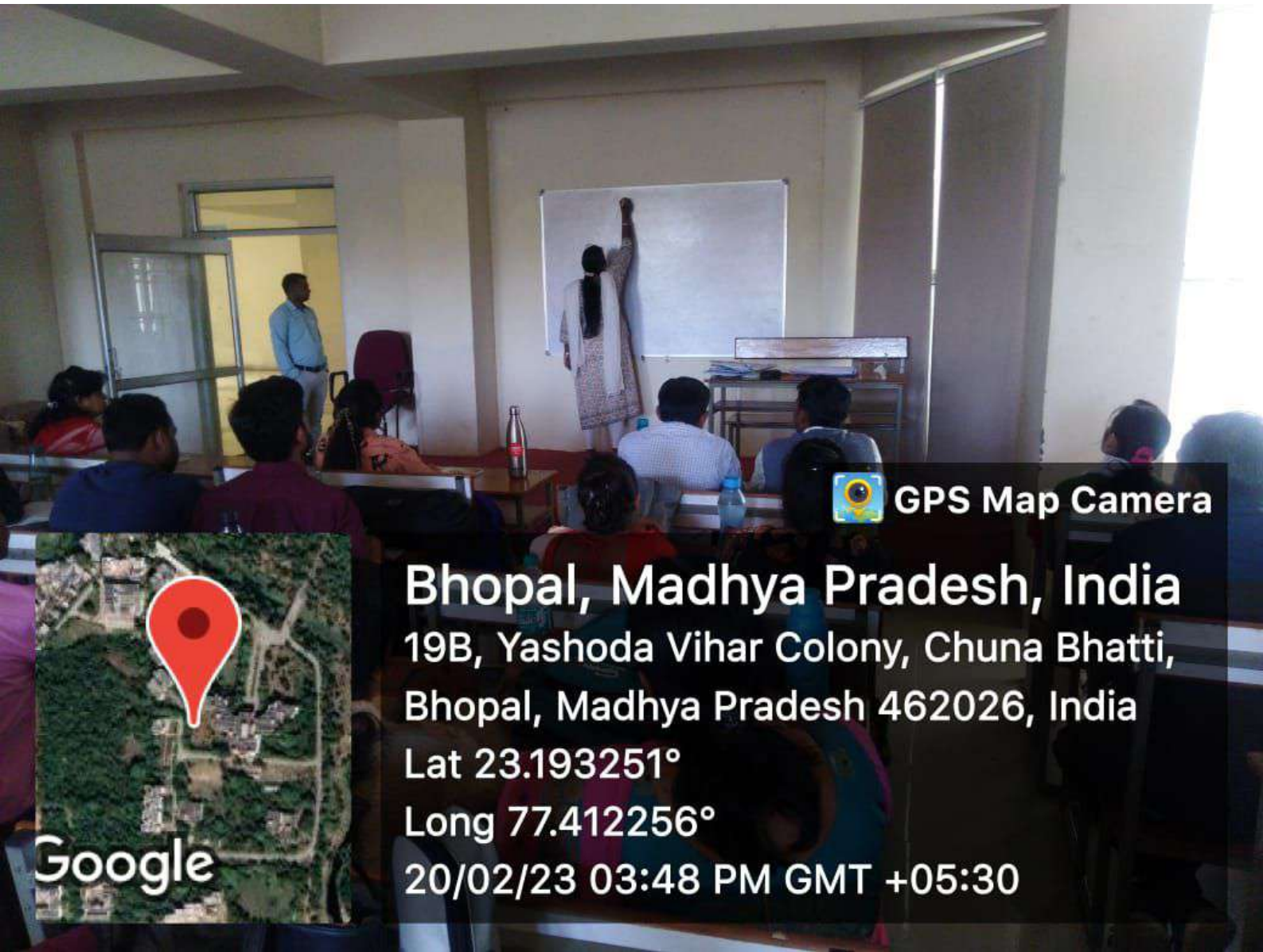
## Bhopal, Madhya Pradesh, India

Bhoj Mukta University, 5CV8+RVR, Indus Empire,  
Shahpura, Bhopal, Madhya Pradesh 462016, India

Lat 23.194431°

Long 77.41802°

20/03/23 04:48 PM GMT +05:30



 GPS Map Camera

**Bhopal, Madhya Pradesh, India**

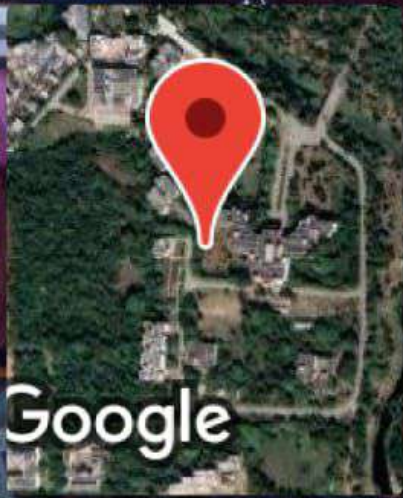
19B, Yashoda Vihar Colony, Chuna Bhatti,

Bhopal, Madhya Pradesh 462026, India


Lat 23.193251°

Long 77.412256°

20/02/23 03:48 PM GMT +05:30





 GPS Map Camera

**Bhopal, Madhya Pradesh, India**

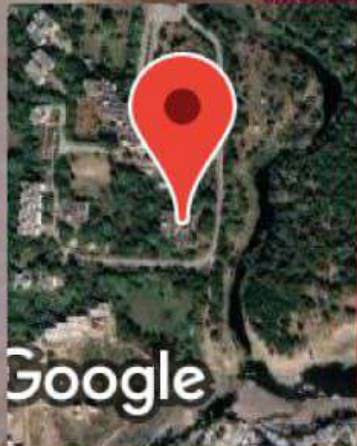
5CR6+QXM, Yashoda Vihar Colony, Kolar Rd,

Bhopal, Madhya Pradesh 462007, India

Lat 23.192176°

Long 77.413374°

20/03/23 04:55 PM GMT +05:30



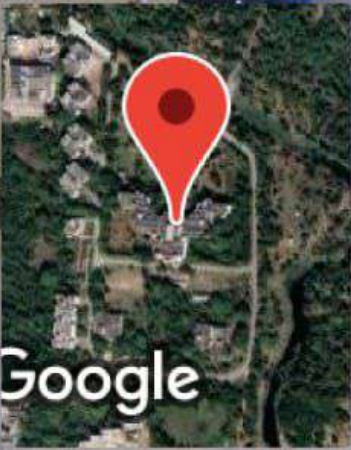




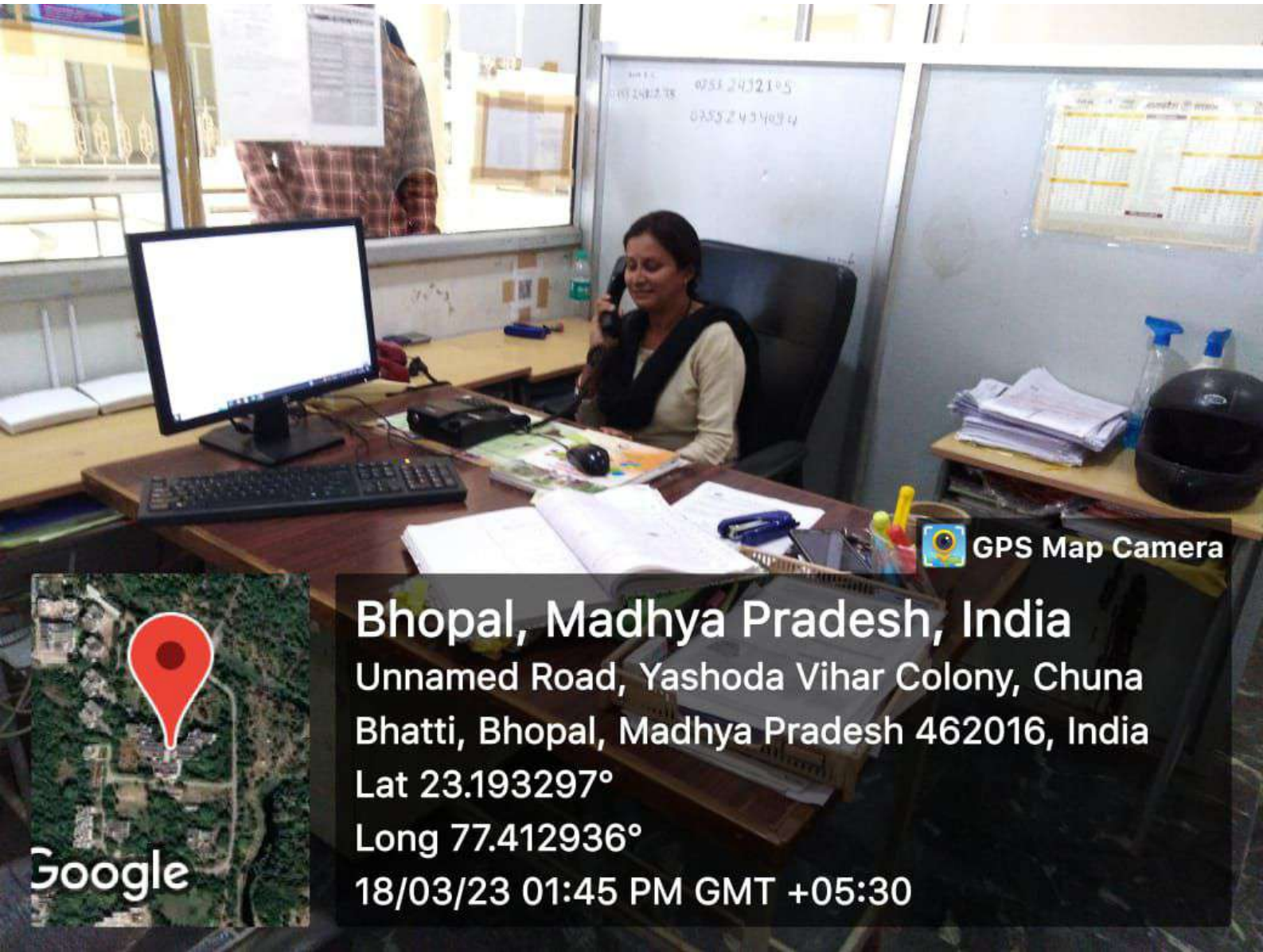
RECEPTION




GPS Map Camera



**Bhopal, Madhya Pradesh, India**  
Unnamed Road, Yashoda Vihar Colony, Chuna  
Bhatti, Bhopal, Madhya Pradesh 462016, India  
Lat 23.193298°  
Long 77.412946°  
18/03/23 01:46 PM GMT +05:30



 GPS Map Camera

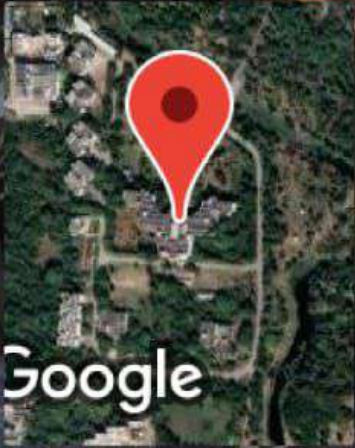
**Bhopal, Madhya Pradesh, India**

Unnamed Road, Yashoda Vihar Colony, Chuna  
Bhatti, Bhopal, Madhya Pradesh 462016, India


Lat 23.193297°

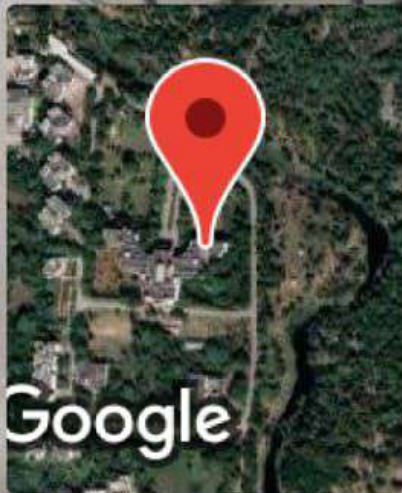
Long 77.412936°

18/03/23 01:45 PM GMT +05:30





 GPS Map Camera



**Bhopal, Madhya Pradesh, India**


5CV7+M9X, Yashoda Vihar Colony, Chuna  
Bhatti, Bhopal, Madhya Pradesh 462016, India

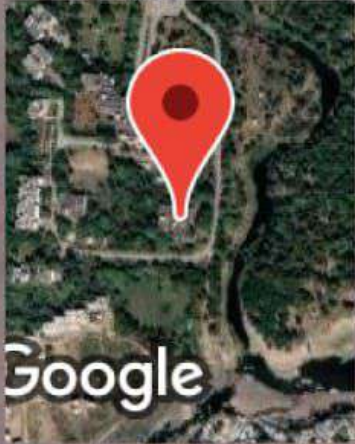
Lat 23.193432°

Long 77.413308°

20/02/23 03:48 PM GMT +05:30



 GPS Map Camera



**Bhopal, Madhya Pradesh, India**

5CR6+QXM, Yashoda Vihar Colony, Kolar Rd,


Bhopal, Madhya Pradesh 462007, India

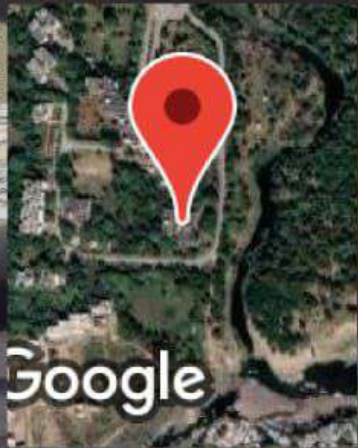
Lat 23.192169°

Long 77.413372°

20/03/23 05:03 PM GMT +05:30



 GPS Map Camera



**Bhopal, Madhya Pradesh, India**

5CR6+QXM, Yashoda Vihar Colony, Kolar Rd,

Bhopal, Madhya Pradesh 462007, India

Lat 23.192171°

Long 77.413369°

20/03/23 04:59 PM GMT +05:30